


TOTAL EXTENT (LEAST EXTENT AS PER DOCUMENT) : 1376 SQ.M ✓
ROAD AREA : 552 SQ.M ✓
NO.OF.PLOTS : 15 NOS. ✓

NOTE:



- 1.SPLAY - 1.5M X 1.5M
- 2.MEASUREMENTS ARE INDICATED EXCLUDING SPLAY DIMENSION
3.  ROAD AREA WAS HANDED OVER TO THE LOCAL BODY
 VIDE GIFT DEED DOCUMENT NO.16292/2018, DATE:28.11.2018 @ SRO AMBATTUR

CONDITION :

DR RULE NO : 29 (11)

THE COST OF LAYING IMPROVEMENTS TO THE SYSTEMS IN RESPECT OF ROAD, WATER SUPPLY, SEWERAGE, DRAINAGE OR ELECTRIC POWER SUPPLY THAT MAY BE REQUIRED AS ASSESSED BY THE COMPETENT AUTHORITY SHALL BE BORNE BY THE APPLICANT.

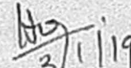
LEGEND :

-  SITE BOUNDARY
-  ROADS GIFTED TO LOCAL BODY
-  EXISTING ROAD

CONDITION:-
 THE LAYOUT APPROVAL IS VALID SUBJECT TO OBTAINING SANCTION FROM THE LOCAL BODY CONCERNED

P.P.D NO 1
L.O 2019

APPROVED
 VIDE LETTER NO : L1/2887/2018
 DATED : / 01 / 2019


 31/1/19
 FOR MEMBER SECRETARY
 CHENNAI METROPOLITAN
 DEVELOPMENT AUTHORITY 4/5


 31/1/19
 PREPARED BY


 03/01/19
 P.A.II


 03/01/2019

AVADI GREATER MUNICIPALITY

LAYOUT OF HOUSE SITES IN (OLD S.No.173/1) T.S.No.1/2, BLOCK No.17, WARD - C OF KOVILPATHAGAI VILLAGE.

SCALE-1:800 (ALL MEASUREMENTS ARE IN METRE)

